

Software

Survey Master

Compatible with most of Android devices

Easier survey workflow via Wizard function

Support up to 60° IMU tilt compensation

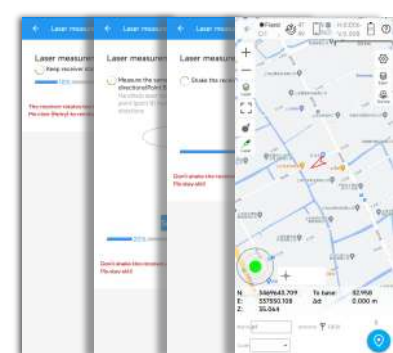
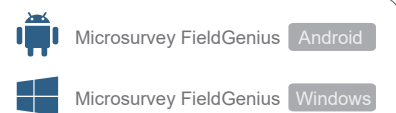
Support all survey modes, including Static, PPK and RTK

Support Surface Stake, Mapping Survey and etc. to serve various survey tasks

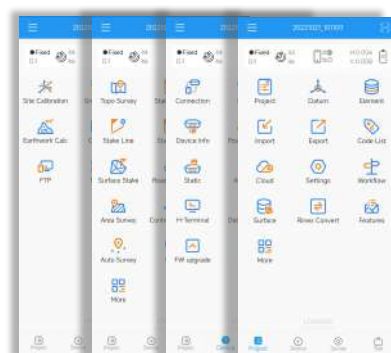
Support CAD import and directly use for stake out operations

Support Convert function from ComNavBinary raw file to RINEX

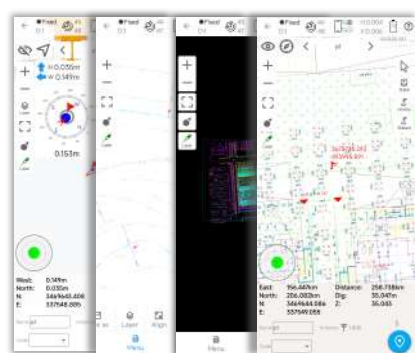
Optional



IMU Tilt Survey



New Interface



CAD Basemap and Stake

Post-processing Software

SinoGNSS Compass solution software

Provide the complete GPS/GLONASS/BeiDou/GALILEO post-processing solution

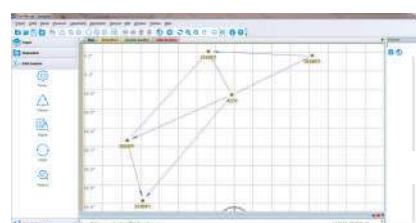
Support GNSS observation data in RINEX and ComNav Raw Binary Data format

Support different post-processing in static and kinematic modes

Output analysis reports in various formats (web format, DXF, TXT, KML)

Supports DJI's P4R data format. Processing results can be imported into photogrammetry

and 3D modeling software directly



Mars Pro Laser RTK

GNSS Surveying System

Ver.2024.03.14

Signal Tracking

Channel: 1668
 GPS: L1C/A, L1C, L2P, L2C, L5
 BDS: B1I, B2I, B3I, B1C, B2a, B2b
 GLONASS: G1, G2, G3
 Galileo: E1, E5a, E5b, E6c, E5 AltBOC
 QZSS: L1C/A, L2C, L5, L1C
 IRNSS: L5
 SBAS: L1C/A

Performance Specification

Signal Re-acquisition: ≤1s
 Cold Start: ≤45s
 Hot start: ≤15 s
 RTK Initialization Time: <10s(Baseline≤10km)
 Initialization reliability: ≥99%
 Data Update Rate: 1Hz, 2Hz, 5Hz, 10Hz, 20Hz

Mode	Accuracy
Static and Fast Static	Horizontal 2.5 mm + 0.5 ppm RMS Vertical 5 mm + 0.5 ppm RMS
Long Observations Static	Horizontal 3 mm + 0.1 ppm Vertical 3.5 mm + 0.4 ppm
Network RTK	Horizontal 8 mm + 0.5 ppm Vertical 15 mm + 0.5 ppm
Single Baseline RTK	Horizontal 8mm + 1ppm RMS Vertical 15mm + 1ppm RMS
Post Processing Kinematic(PPK)	Horizontal 5 mm + 1 ppm Vertical 5 mm + 1 ppm
DGPS	<0.4m RMS
SBAS	Horizontal 0.5 RMS Vertical 0.8 RMS
Standalone	1.5m 3D RMS
Laser Tilt Measurement	≤5.5cm (5m range, ≤60°Tilt in Laser mode)

Data Format

Correction data I/O: RTCM2.X, 3.X,CMR(GPSonly),CMR+(GPSonly)
 Position data output: - ASCII: NMEA-0183 GSV, RMC, HDT, GGA, GSA, ZDA, VTG, GST; PTNL, PJK; PTNL, AVR; PTNL, GGK
 -ComNav Binary update to 20 Hz

Electrical and Battery

Voltage: 7-28 VDC
 Power Consumption: 1.8W 4
 Li-ion battery capacity: 2 x 3400 mAh

1. UHF modem is default configuration and it can be removed according to your specific needs.
2. Integrated UHF ranges from 410 to 470 MHz with 12.5 KHz channel spacing.
3. Working distance of internal UHF varies in different environments, the maximum distance is 5 Km in ideal situation.
4. Power consumption will increase if transmitting corrections via internal UHF.

Working time: 20h
 Memory: 32 GB

Communication

1 Serial port (7 pin Lemo)
 - Baud rates up to 921,600 bps
 Datalink1:
 - Tx/Rx with full frequency range from 410-470MHz²
 - Transmit power: 0.5W, 1W, 2W adjustable
 - Air Baud Rate: 9600 / 19200 adjustable
 - Range³: 3-5 km
 - Protocol type: Transparent/TT450S/South/Mac/SATEL
 WIFI/4G modem
 - LTE-FDD:
 B1/B2/B3/B4/B5/B7/B8/B12/B13/B18/B19/B20/B25/B26/B28
 - LTE-TDD: B38/B39/B40/B41
 - WCDMA: B1/B2/B4/B5/B6/B8/B19
 - GSM: B2/B3/B5/B8

Position data output rates: 1 Hz, 2 Hz, 5 Hz, 10 Hz, 20 Hz
 2 LEDs (indicating Satellites Tracking and RTK Corrections data)
 1 OLED Display and 2 Function buttons
 Bluetooth® : V 4.0 protocol, compatible with Windows OS and Android OS
 Calibration-free IMU integrated for Tilt Survey
 Up to 60°tilt with 2.5 cm accuracy

Environmental Specification

Working Temperature: -40 C to +65 C (-40°F to 149°F)
 Storage Temperature:-40 C to +85 C (-40°F to 185°F)
 Humidity: 100% non-condensing
 Water- & Dustproof: IP67
 Shock: Survive a 2m drop onto the concrete
 Vibration: MIL-STD-810G Method 514.6 procedure

Physical Specification

Housing Material: Aluminium magnesium alloy
 Dimension: Φ 15.5 cm x 7.3 cm
 Weight: 1.2 kg with two batteries

Laser Specification

Range: 10m
 Accuracy(room temperature): (3-5)mm + 1ppm
 Measuring Frequency: Classic Value: 3Hz
 Maximum Value: 5Hz
 Laser Injection Power: 0.9mW~1.5mW
 Working Temperature: -20 C~+50 C
 Storage Temperature: -30 C~+60 C



Mars Pro Laser RTK

Universe Series GNSS Receiver

LASER RTK - INNOVATION MAKES THE DIFFERENCE

ComNav Technology Ltd.

Building 2, No. 618 Chengliu Middle Road, 201801, Shanghai, China



Web: www.comnavtech.com
 Tel : +86 21 64056796

Email: sales@comnavtech.com
 Fax: +86 21 54309582



Features

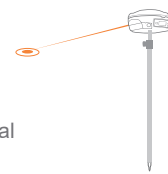
Laser distance meter solves complex surveying tasks

Innovatively combining laser modules with high-performance GNSS receivers, Mars Pro offers a more diverse range of surveying operations, and is able to solve problems in a variety of demanding condition.

SATELLITE TRACKING			SATELLITE TRACKING		
	GPS	L1C/A, L1C, L2P, L2C, L5		QZSS	L1C/A, L2C, L5, L1C
	BDS	B1I, B2I, B3I, B1C, B2a, B2b		IRNSS	L5
	GLONASS	G1, G2, G3		SBAS	L1C/A
	Galileo	E1, E5a, E5b, E6c, E5 AltBOC			

Laser Technology

The combination of the conventional GNSS receiver and the laser module reduces the difficulty of working in special cases, and fit the usage habits of surveyors.



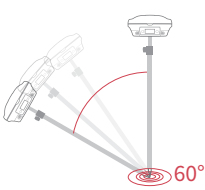
OLED color screen

The OLED color screen visually displays the number of satellites searched, fixed state, on-off state, power and other information, which is convenient for surveyors to control.



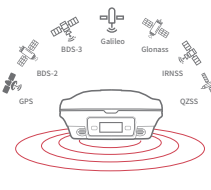
Third Generation IMU Improves 30% Efficiency

Mars Pro features a 3rd generation IMU, which eliminates manual initialization and simplifies surveying operations in the field. It can still support 60° compensation in the laser mode.



Full-Constellation Multi-Frequency

With 1668 channels and 60+ satellite tracking capabilities, Mars Pro also supports SBAS PPP service. Getting fixed in seconds boosts your productivity.



Robust Design

A shock-resistant, dustproof, and waterproof aluminium magnesium alloy body ensures uninterrupted performance wherever you are.




Strong Compatibility

As the compatibility of datalink, it is compatible with mainstream brands, support various protocols, including Transparen/TT450S/South/Mac/SATEL, so as to reach wider users.



Mars Pro Laser RTK

Mars Pro Laser RTK is an innovative GNSS receiver that integrates the latest GNSS, IMU, and laser technologies. In hard-to-reach, signal-obstructed, and dangerous fields, the millimeter-level laser distance meter on Mars Pro's back makes surveying and stakeout easier and more stable. Equipped with the latest K8 platform, Mars Pro tracks 1668 channels for all running and existing constellations. The built-in IMU sensor supports up to 60° tilt compensation, ensuring high-precision results. Its OLED color display with excellent sunlight readability is an interactive interface, providing more high-end operations.



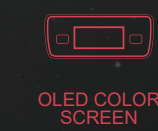
SinoGNSS K8 Module

All-in-one Boards

OLED Color Screen

Aluminium Magnesium Alloy Housing

Millimeter Level Laser



R60 Data Collector



5.5 inch sunlight readable screen 1080P HD display

Patent for design, ergonomic operation

With advanced NFC, tedious matching is a thing of the past

9000mAh Li-Polymer Battery for continuously working 30+ hours
QC3.0, 0.5h charging enables all-day use

Survive a 1.6m drop onto the concrete
Anti-static design, excellent heat dissipation

Physic full QWERTY keyboard speeds up working efficiency

5.0 Dual-mode Bluetooth, ultra long range Bluetooth connection

Qualcomm 8-core processor Android 12 operation system with GMS certificate

4+64GB Memory
Open CAD drawing in seconds

